

# North Yorkshire

## Personal Details:

Name: Ms Anne seex

Email: [REDACTED]

Postcode: [REDACTED]

Organisation Name: Thirsk & Malton CLP on behalf of North Yorkshire Labour Party (Political groups)

## Comment text:

I have previously submitted a response that, regrettably, contained errors. I alerted Mr Ashby by email on 11 June and asked for the submission to be disregarded. I now submitted a corrected version and apologise for the inconvenience caused. The Documents are named:

Resubmitted Thirsk & Malton CLP response to NY Review

Rep Appendix 1 - LGBCE areas of RIPON, THIRSK

Rep Appendix 2 - LGBCE areas of RIPON, THIRSK, EASINGWOLD

Appendix 3 - options LGBCE areas of THIRSK + 5 others

Appendix 4 - Table showing comparative electoral equity

Thank you.

## Attached Documents:

- rep-appendix-1---lgbce-areas-of-ripon,-thirsk-2.pdf
- rep-appendix-2---lgbce-areas-of-easingwold,-ripon,-thirsk-2.pdf
- resubmitted-thirsk-malton-clp-response-to-ny-review-2.pdf
- appendix-4-table-showing-comparative-electoral-equity.pdf
- rep-appendix-3-options-lgbce-areas-thirsk-5-areas.pdf

## RESPONSE TO LGBCE BOUNDARY REVIEW PROPOSALS FOR NORTH YORKSHIRE

### General points

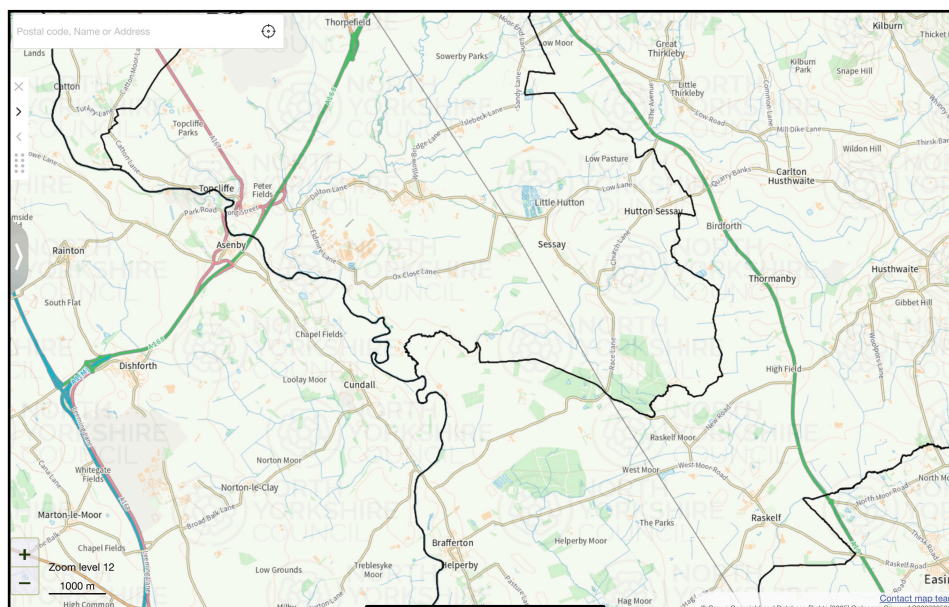
1. This response to the LGBCE is made by Thirsk & Malton CLP with and on behalf of the Skipton & Ripon, Harrogate & Knaresborough, and Wetherby & Easingwold Constituency Labour Parties.
2. Our initial submission included that, wherever possible, divisions should not cover more than one Parliamentary constituency. We pointed out that the value of avoiding unnecessary confusion in the minds of electors should be a relevant factor for the LGBCE to take into account. Electors who share the same MP have no problem understanding that a constituency area divides into smaller areas for the election of Councillors. They are likely to be baffled when a division is divided between 2 or more MPs. Unless absolutely unavoidable, North Yorkshire electoral divisions should not be split between different constituencies.
3. The LGBCE proposals actually increase the number of split divisions from the current 3 to 10 - of which 3 cover 3 Parliamentary constituencies. We were dismayed by the LGBCE's dismissive response to a suggested way to avoid the current split of the Hillside division - '*...our recommendations are developed independently of parliamentary constituencies and we are not required to take them into account.*' In fulfilling its statutory requirements, the LGBCE must have discretion to take account of factors that affect 'effective and efficient' government and community identity. Local government and national Government are inextricably intertwined with national government policies impacting directly on local areas and both MPs and Councillors having important roles in community life. Having 2 or 3 MPs for the same division will undermine the LGBCE's statutory objectives and create confusion for the electors affected. We put forward alternatives that would reduce the number of split divisions to 3.
4. In much of rural North Yorkshire pupils travel significant distances to secondary schools and school location will influence both links between settlement and community identities. In rural areas all small settlements will have 'strong links' to the nearest, larger settlements that offer a range of facilities. Such links will follow a natural hierarchy - at one level to the nearest post office or shop, then to the nearest groups of facilities, then to the nearest range of facilities and shops, and so on. This means that there is rarely justification for the LGBCE to favour any particular small settlement over others when linking to a nearby larger settlement. When necessary in such cases, achieving electoral equity should be given considerable weight.
5. From point of view of electors, the current distribution of polling district between divisions has worked satisfactorily for many years. "Community identity" is therefore highly unlikely to be a valid reason for moving polling districts between divisions. Unless there has been significant population change in an area or there is an electoral equity imperative, moving polling districts between divisions should be kept to the minimum necessary.
6. The changes put forward in this response reduces the number of 'split' divisions, achieves better electoral equity and, in most cases, retains community identities. The narrative below uses headings from the structure of the LGBCE recommendations.
7. We have no comments on the proposals for Selby, Skipton, Richmond, Yorkshire Dales, Richmond, Stokesley, Whitby. The changes we suggest have only minimal implications for the areas of Harrogate & Knaresborough, and for Scarborough & Filey.
8. There are 4 appendices, 3 contain details of the changes by polling district, the fourth is a comparison of electoral equity in the LGBCE proposals and our options. For ease of reference, some divisions appear in more than one appendix. In the appendices, the text in blue denotes the LGBCE's recommendations unaltered; grey text with strike-through denotes the LGBCE's recommendations that are removed; black text denotes additions.
  - Appendix 1 - LGBCE areas of RIPON, THIRSK
  - Appendix 2 - LGBCE areas of RIPON, THIRSK, EASINGWOLD
  - Appendix 3 - options LGBCE areas of THIRSK + 5 others
  - Appendix 4 - Table showing comparative electoral equity

## RIPON and THIRSK

9. The LGBCE's proposed divisions of Dishforth & Dalton and Ripon Canal & Ure, would each be split between 3 Parliamentary constituencies and those of South Swale Villages, Masham & Fountains, Lower Nidderdale, and Hammerton would be split between 2 Parliamentary constituencies.
10. For the reasons set out above, splitting divisions between Parliamentary constituencies should be avoided wherever possible. We show that this can be easily achieved whilst also achieving greater electoral equity and without compromising community identities.

### A. Dishforth & Dalton

- a) The LGBCE proposal for a Dalton & Dishforth division is seriously misconceived. It is also -8% from the target electoral number. The only 'connection' that the villages east of the Swale have with those on its west is that they are all by-passed by the A168 dual carriageway. As can be seen from the map below, there are no minor east/west connecting roads.



- b) The concept of this division should be abandoned entirely. As shown in Appendices 1 & 2, the polling districts currently in in Skipton & Ripon constituency should be added to a revised Ripon Canal & Ure division (renamed Ripon Ure & East), those in the Wetherby & Easingwold division should be incorporated into a new division, possibly called Brafferton & Bransby Arc, as shown in Appendices 2 & 3, and those in Thirsk & Malton constituency should be incorporated into a revised Thirsk division as shown in Appendix 3.

### B. South Swale Villages

- a) We put forward 2 Options that affect the LGBCE's proposal. Both options move Carlton Miniott into a revised Thirsk division (as explained at 12 B below and shown in Appendix 3) and move the polling districts currently in in Skipton & Ripon constituency to a revised Ripon Cathedral & Spa division (renamed Ripon Cathedral & North - shown in Appendix 1). The revised and renamed Ripon Cathedral division would achieve better electoral equity of -1% than the LGBCE proposed -5%.
- b) Topcliffe is a historic village with a crossing over the Swale. There are valid arguments for both placing it in a South Swale Villages division as it associated with the smaller villages east of the Swale. The LGBCE recommends that it should form part of the Sowerby & Topcliffe division. The radical change put forward as Option 1 in c) below, would require Topcliffe to

remain with Sowerby, as proposed by the LGBCE. When combined with the villages east of the Swale this would result in a division with an electoral variation of +12%. We address this by suggesting an amendment to the boundary between the Sowerby & Topcliffe and Thirsk divisions (shown on the map at end) which, we calculate, would move some 500 electors from Sowerby into Thirsk - see [ZZ](#) below.

- c) Option 1 combines the remainder of the South Swale Villages (i.e. minus those in para 10.B.a)) with the villages north of Thirsk to create a Vale of Mowbray division. The details of this option are set out in Appendix 3 and the rationale is explained at paras [11](#) & [12](#) below.
- d) Option 2 retains a South Swale Villages division that includes Topcliffe with two versions arising from where Crakehall is placed. The LGBCE proposes that Crakehall should be in the Aiskew & Bedale division. We do not accept that Crakehall has stronger links with Aiskew & Bedale than any of the other small, surrounding settlements. This is a case where electoral equity should determine location. Option 2 (i) moves Crakehall from Aiskew & Bedale into the revised South Swale Villages. The Aiskew & Bedale division electoral equity is improved from +7% to +2% and the revised South Swale Villages division would have a +4% variation. In our view, this is the preferred version. Should the LGBCE maintain its view that Crakehall should be in Aiskew & Bedale, this would be Option 2(ii) with an electoral variation of the revised South Swale Villages of -4%.

#### C. Ripon Cathedral & Spa, Masham & Fountains, Lower Nidderdale

- a) These divisions can each be incorporated into a single Parliamentary constituency and greater electoral equity achieved by relatively minor adjustments.
- b) The villages of Middleton (SROK), Norton Conyers (SROL) and Wath (SROM) are moved from the proposed South Swale Villages to the proposed Ripon Cathedral & Spa which, in the LGBCE proposal, has a variation of -5% which would reduce to -1%. The division should be renamed Ripon Cathedral & North.
- c) The LGBCE proposes moving the villages of Nidd (SRFA), Ripley (SRFB) and South Stainly with Cayton (SRFR) out of the current Masham & Fountains and into the proposed Lower Nidderdale together with West Tanfield (which currently in the existing Bedale division). A better approach would be to leave the villages currently in Masham & Fountains as they are, add Burton Leonard (Harrogate & Knaresborough Constituency) and move West Tanfield into South Swale Villages. This alters the electoral variances from -3% to +1%.

#### D. Ripon Canal & Ure

- a) Removing Burton Leonard (Harrogate & Knaresborough Constituency) from this proposed division and adding the villages west of the Swale from the southerly parts of the proposed South Swale Villages. This would create a division entirely within the Skipton & Ripon Constituency with a +7% variation. The LGBCE proposal is for -2%. It should be named Ripon Ure & East.

#### E. Ripon South

- a) No change suggested.

## THIRSK and NORTH YORK MOORS

with impacts on Easingwold; Malton, Norton, Pickering; Scarborough & Filey

11. We suggest significant changes to the LGBCE's proposed divisions for Thirsk, Sowerby & Topcliffe, Hillside, and Helmsley & Ampleforth. This includes radical changes to the proposed Hillside to create a division of Brafferton & Bransby Arc entirely within the Wetherby & Easingwold Constituency. This is achieved by combining the Wetherby & Easingwold parts of the Hillside division with those from the proposed Dishforth & Dalton division. This enables greater electoral equity to be achieved in the proposed Tollerton & Ouseburn division. Details are set out in Appendix 2.
12. We put forward two options for those parts of the proposed Hillside division that are in the Thirsk & Malton constituency.
13. Option 1 addresses the LGBCE's response to our initial submission that the villages north of Thirsk currently in Hillside should be part of a Helmsley & Hillside division. Option 1 does so by combining those villages with parts of the LGBCE's proposed South Swale Villages to create a Vale of Mowbray division. The Vale of Mowbray is a national Landscape Character Area (LCA). A national LCA is '*...defined by a unique combination of: landscape; biodiversity; geodiversity; history; cultural and economic activity*'<sup>1</sup>. This Option 1 involves fewer changes to the LGBCE's proposals for other divisions.
14. Option 2 persists with the idea of a Helmsley & Hillside division that creates 'knock on' opportunities to achieve greater electoral equity with amendments to many other divisions. Details are set out in Appendix 3.

### A. Sowerby & Topcliffe

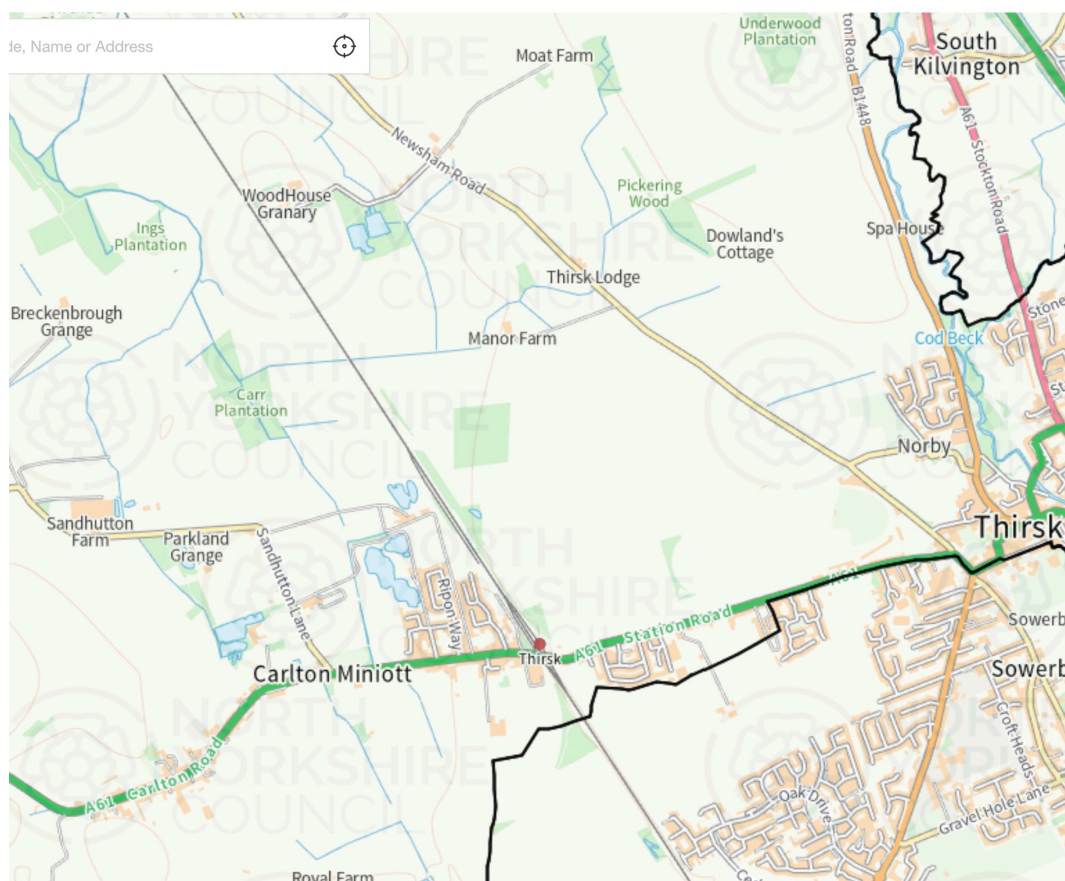
- a) Our objections to the villages of Dalton, Sessay, Hutton Sessay and Eldmire being included in a proposed Dishforth & Dalton division are set out above (see 10.A.b). Instead they should remain associated with Sowerby. These villages are in the catchment area for Thirsk School (located in Sowerby). Although they are separated by farmland and the A168, there are both minor road connections direct to Sowerby and easy access via the A168 and A19. A division comprising Sowerby & Topcliffe and these villages would have an electoral variation of +4% (after a boundary adjustment with Thirsk moving some 500 electors) whereas the LGBCE proposed Sowerby & Topcliffe would be -6%.

### B. Thirsk

- a) The LGBCE's proposed Thirsk division is substantially changed from the current arrangement by removing Carlton Miniott and rural villages to the west and including South Kilvington and other villages to the north. This appears to originate from the Liberal Democrats and is justified by the LGBCE on the grounds of strong road links between the northern villages and Thirsk.
- b) Carlton Miniott also has a strong road link to Thirsk along the A61 and, as can be seen from the map below, forms almost 'ribbon development' into the town interspersed with smaller green spaces than the much larger gap between Thirsk and South Kilvington. There is a bus route along the A61 and most of the population of Carlton Miniott live within relatively easy walking distance of Thirsk town centre. The northern villages are much more rural in character than Carlton Miniott with village halls at Borrowby, Knayton, South Kilvington, and Thornton-le-Beans. South Kilvington provides the polling place for 2 other villages. In contrast, Carlton Miniott has no village facilities and the polling place for the last two elections has been in Thirsk.

---

<sup>1</sup> DEFRA



- c) There is no justification for moving one strongly linked polling district of 930 electors out of a Thirsk division to be replaced by 12 polling districts.
- d) All the options we have put forward as alternatives to the proposed South Swale Villages and the proposed Hillside divisions would result in a Thirsk division of the built-up area plus Carlton Miniott, Bagby and Balk. The latter two are included as 'best fit' for community links and in the interests of electoral equity. Option 1 (see paras 10.B.b) and 13 above and 14.C.b) & c) below) involve a boundary adjustment with Sowerby resulting in an electoral variance of +9%, as illustrated in the image at the end. . Given the contiguous nature of the area to be included this is acceptable.

### C. Hillside

- a) The creation of a Brafferton & Bransby Arc division (see para 11 above) would have an electoral variation of -2.5% whereas the LGBCE's proposed Hillside is -8%. It enables adjustments to other proposed divisions within the Wetherby & Easingwold Constituency. Crayke (WECE) and Stillinton (WEEL) are moved from the proposed Hillside to the proposed Easingwold. Huby (WEEK) is moved from the proposed Easingwold to the proposed Tollerton & Ouseburn. Marton-cum-Grafton is moved from the proposed Tollerton & Ouseburn to the proposed Hammerton. The electoral equity variations then change as follows: Easingwold from 1% (as proposed by the LGBCE) to +2%; Tollerton & Ouseburn from -8% to +3%; Hammerton from -9% to -1%. Details are set out in Appendix 2.

### **Option 1:** a Vale of Mowbray division:

- b) The LGBCE rejected the idea in our initial submission of including the villages north of Thirsk in a Helmsley & Hillside division on the grounds that it would '*...group together disparate communities separated by significant topographical features.*' Whilst continuing to believe that the suggested Helmsley & Hillside division has merit (see paras d-f below),



we acknowledge the point. We note the importance that the LGBCE appears to place upon landscapes.

- c) The Vale of Mowbray is a recognised National Landscape Character Area (no. 24) between the North York Moors and Yorkshire Dales with the Rivers Swale, Wiske and the Cod Beck running through it. The largest settlements in its southern part are Thirsk to the east and Bedale to the west. There is thus strong landscape/topographical logic to a Vale of Mowbray division that incorporates most of the proposed South Swale Villages and the villages north of Thirsk with an electorate of 6272 and variation of +8%. Details are set out in Appendix 3.

**Option 2: a Helmsley & Hillside division**

- d) Although we acknowledge the LGBCE's point about topography, we do not accept that this means there is no common interests between the communities in the division put forward in our initial submission. The tourist economy, impact of visitor number, preservation and improvement of biodiversity, implications of land use changes, rural challenges affect those living on the edge or 'shoulders' of the North York Moors as well as those living high 'on' the Moors.
- e) There would be gains in electoral equity across many other divisions arising from a Helmsley & Hillside division comprising of most of those parts of the proposed Hillside division together with a substantial proportion of the proposed Helmsley & Ampleforth division. Details in Appendix 3.
- f) It would obviate the proposed move of 6 polling districts currently in Kirkbymoorside & Dales to the LGBCE's proposed Helmsley & Ampleforth division. It would also achieve greater electoral equity by allowing adjustments to the proposed divisions of Howardian, Sheriff Hutton & Derwent, Thornton Dale & Wolds, and Hunmanby. The results would be to alter the electoral variation as follows: Howardian remains at -9%; Sheriff Hutton & Derwent from -9% to -1.5%; Thornton Dale & Wolds <sup>2</sup> from -4% to 0%; Hunmanby from -6% to 0%.

**D. Helmsley & Ampleforth**

- a) The LGBCE proposal for a Helmsley & Ampleforth division involves including the parish of Bilsdale Midcable (polling district RNBA, 279 electors) which is in the Parliamentary constituency of Richmond & Northallerton. The stated rationale is '*... not only to minimise the electoral variance of the division, but also to reflect the area's topography. We noted on our virtual tour that Bilsdale Midcable parish is somewhat isolated from the communities within our Great Ayton division due to significant elevation changes. We therefore consider it is more appropriately placed within a division comprising other rural parishes in the North York Moors National Park.*'
- b) Bilsdale Midcable village is 1,000 ft above sea level, Great Ayton is 1,043 ft above sea level, and Helmsley is 200 ft above sea level. The facts rather undermine the stated rationale. Furthermore, the village primary school is in the catchment area for the secondary school in Stokesley.
- c) There may be an argument for moving RNBA but the LGBCE has not made it. The idea was not proposed by the Council, the Parish Council, a community organisation, a political group, nor an individual. The LGBCE should drop the proposal.
- d) Bilsdale Midcable (RNBA) borders both the Stokesley and Great Ayton divisions, both of which are slightly under the aimed-for average by 200 and 231 voters respectively. Adding Bilsdale Midcable to either of those divisions would have an insignificant impact

---

<sup>2</sup> N.B. LGBCE states electorate = 5573 / =4%, but adding up polling districts = 5466 / -5%. If 5466 is correct the revised division would be 5731 / -1.5%

of electoral variation. It would leave the proposed Helmsley & Ampleforth division even more under the target (from -7% to -12%) but this is can be addressed as in paras 14.C. d-e above.

### Conclusion

It is obvious that there is no 'perfect solution' that would produce divisions with sensible boundaries and perfect electoral equity. This response puts forward alternatives to the LGBCE proposals that result in greater electoral equity without detriment to community identity and minimising the negative impact on efficient government that inevitably arises when divisions are split between Parliamentary constituencies.

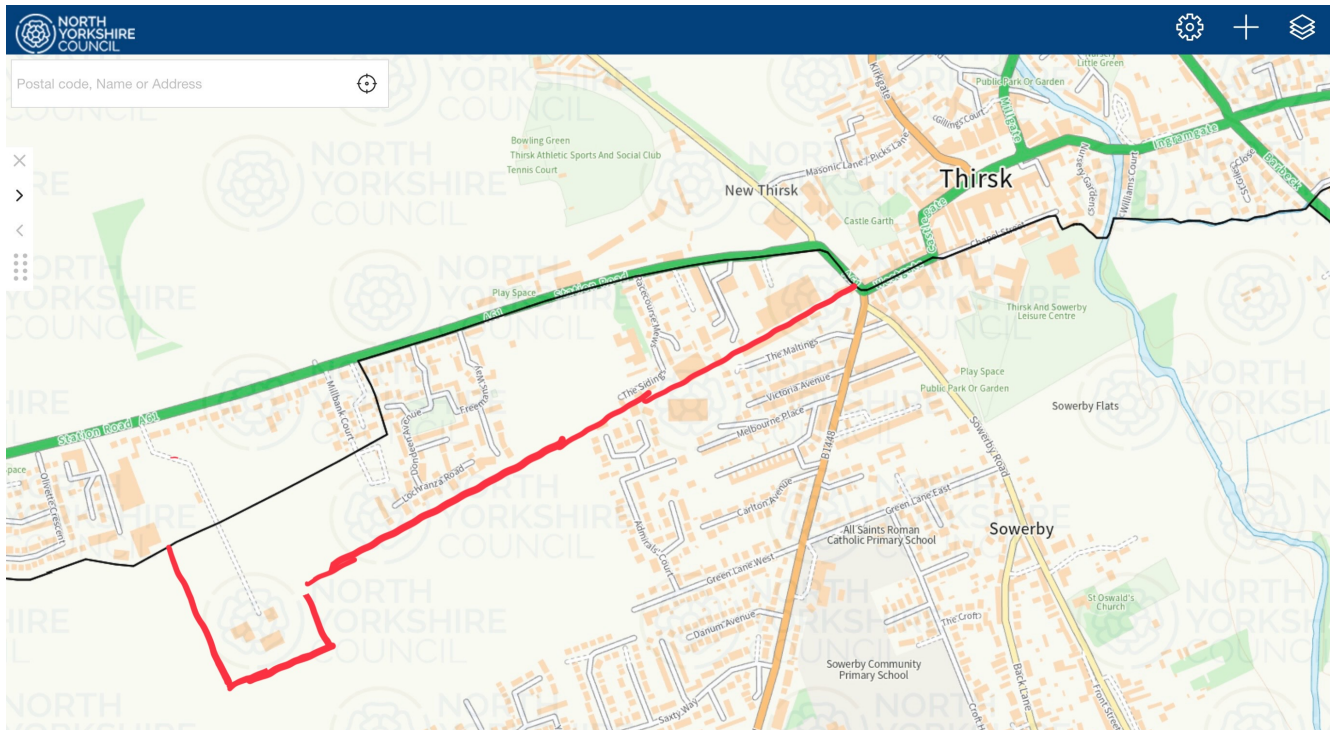
The Table in Appendix 4 summarises the electoral variances of the LGBCE's proposals and our Option 1, 2(i), and 2(ii). The LGBCE proposals for 19 divisions results in 5 divisions that are with + or - 3% and 13 that are more than -4% below the desired average of 5818 electors per Councillor. We put forward having 18 divisions. Our Option 1 results in a better 'spread' with 8 divisions within + or - 3%, 5 that are more than +4%, and 5 that are more than -4%. Our Option 2(i) results in 13 divisions being within + or - 3%, and Option 2(ii) in 12 divisions within + or - 3%.

Ends



## MAP OF SUGGESTED BOUNDARY CHANGE THIRSK & SOWERBY

The areas north of the suggested boundary (marked by the red line) have no pedestrian, cycle or vehicle routes connecting to Sowerby.



This part of the submission is made on behalf the Skipton & Ripon, Harrogate & Knaresborough, and Thirsk & Malton Constituency Labour Parties.

It puts forward significant revisions to the proposed divisions of Dishforth & Dalton (as also set out in Appendices 2 and 3); Ripon Canal & Ure and Ripon Cathedral & Spa (as also set out in Appendix 2); with some consequential amendments for Masham & Fountains, and Lower Nidderdale.

There are no changes affecting the proposed Ripon South division.

Blue text = LGBCE proposal; grey strike-out text = removed; plain text = additions.

DISHFORTH & DALTON		REMOVED ENTIRELY		
SROA	Asenby	Dishforth & Dalton	264	Move to Ripon Canal & Ure
SROB	Baldersby	Dishforth & Dalton	264	
SROE	Dishforth	Dishforth & Dalton	753	
SROF	Hewick and Hutton (Hutton Conyers)	Dishforth & Dalton	193	
SROG	Melmerby and Middleton Quernhow (N	Dishforth & Dalton	342	
SROI	Rainton with Newby	Dishforth & Dalton	317	
TMMA	Dalton	Dishforth & Dalton	671	Move to Sowerby.
TMMB	Eldmire with Crakehill	Dishforth & Dalton	18	
TMMG	Sessay	Dishforth & Dalton	279	
TMMD	Hutton Sessay	Dishforth & Dalton	78	
TMNG	Sandhutton (Catten)	Dishforth & Dalton	96	Move to South Swale villages
WEDH	Brafferton and Helperby	Dishforth & Dalton	678	See Appendices 2 & 3 Move to new Hillside division radically altered and with suggested name of Brafferton & Bransby Arc
WEDI	Fawdington	Dishforth & Dalton	8	
WEDM	Raskelf	Dishforth & Dalton	489	
WEIB	Marton Le Moor	Dishforth & Dalton	188	
WEIG	Kirby Hill and District (Ellenthorpe)	Dishforth & Dalton	24	
WEID	Kirby Hill and District (Humberton)	Dishforth & Dalton	34	
WEIH	Kirby Hill and District (Thornton Bridge	Dishforth & Dalton	22	
WEI	Gundall with Leckby & Norton Le Clay	Dishforth & Dalton	97	
WEIJ	Gundall with Leckby & Norton Le Clay	Dishforth & Dalton	291	
WEIO	Skelton cum Newby (Skelton on Ure)	Dishforth & Dalton	255	
RIPON CANAL & URE		LGBCE	5708	-2%
RIPON URE & EAST		REVISED & RENAMED	6238	8%
SRFM	Littlethorpe 1	Ripon Canal & Ure	323	
SRFN	Littlethorpe 2 Quarry Park	Ripon Canal & Ure	354	
SRHA	Ripon (Minster Ward)	Ripon Canal & Ure	1144	
SRIC split		Ripon Canal & Ure	1576	
SROC	Hewick and Hutton (Bridge Hewick)	Ripon Canal & Ure	37	
SROD	Hewick and Hutton (Copt Hewick)	Ripon Canal & Ure	178	
SROJ	Sharow	Ripon Canal & Ure	538	
SROB	Baldersby	Dishforth & Dalton	264	Add
SROE	Dishforth	Dishforth & Dalton	753	Add
SROF	Hewick and Hutton (Hutton Conyers)	Dishforth & Dalton	193	Add
SROG	Melmerby and Middleton Quernhow (N	Dishforth & Dalton	342	Add
SROI	Rainton with Newby	Dishforth & Dalton	317	Add

HKCM	Burton-Leonard	Ripon-Canal & Ure	657	Move to Lower Nidderdale
WEIA	Bishop-Monkton	Ripon-Canal & Ure	871	Move to revised Hillside renamed Brafferton & Bransby Arc
WEIL	Roecliffe and Weswick (Westwick)	Ripon-Canal & Ure	6	
WEIM	Skelton-cum-Newby (Givendale)	Ripon-Canal & Ure	10	
WEIN	Skelton-cum-Newby (Newby with N	Ripon-Canal & Ure	21	
RIPON CATHEDRAL & SPA		LGBCE	5522	-5%
RIPON CATHEDRAL & NORTH		REVISED & RENAMED	5783	-1%
SRHA split 1		Ripon Cathedral & Spa	171	
SRIA	Ripon (Spa Ward 1)	Ripon Cathedral & Spa	2496	
SRIB	Ripon (Spa Ward 2)	Ripon Cathedral & Spa	1018	
SRIC	Ripon (Ure Bank Ward)	Ripon Cathedral & Spa	1819	
SROK	Melmerby and Middleton Quernhow (Middleton)	South-Swale Villages	44	Add
SROL	Wath and Norton Conyers (Norton Conyers)	South-Swale Villages	27	Add
SROM	Wath and Norton Conyers (Wath)	South-Swale Villages	199	Add
RIPON SOUTH		LGBCE	5255	-9%
		NO CHANGE	5255	
SRHA split 2		Ripon South	1958	
SRHB	Ripon (Moorside Ward)	Ripon South	3297	
MASHAM & FOUNTAINS		LGBCE	5870	1%
MASHAM & FOUNTAINS		AMENDED	5750	-1%
SRFAA	Grewelthorpe	Masham & Fountains	439	
SRFBB	Kirkby Malzeard, Laverton & Dallowgil	Masham & Fountains	723	
SRFCC	Kirkby Malzeard, Laverton & Dallowgil	Masham & Fountains	256	
SRFD	Bishop Thornton, Shaw Mills & Warsill	Masham & Fountains	52	
SRFDD	Masham (Burton on Yore)	Masham & Fountains	63	
SRFEE	Masham (Ellington High & Low)	Masham & Fountains	58	
SRFF	Galphay	Masham & Fountains	188	
SRFFF	Masham (Masham)	Masham & Fountains	1033	
SRFG	Grantley and Sawley (Eavestone)	Masham & Fountains	22	
SRFGG	Masham (Swinton with Warthermarkse)	Masham & Fountains	62	
SRFH	Grantley and Sawley (Grantley)	Masham & Fountains	118	
SRFI	Grantley and Sawley (Skelding)	Masham & Fountains	25	
SRFJ	Azerley and Winksley (Winksley)	Masham & Fountains	124	
SRFK	Azerley and Winksley (Mickley Ward)	Masham & Fountains	120	
SRFL	Azerley and Winksley (Azerley Ward)	Masham & Fountains	36	
SRFO	Markenfield Hall	Masham & Fountains	5	
SRFP	Markington with Wallerthwaite	Masham & Fountains	582	
SRFQ	Grantley and Sawley (Sawley)	Masham & Fountains	250	
SRFS	Fountains Abbey (Aldfield)	Masham & Fountains	59	
SRFT	Fountains Abbey (Lindrick with SR & Fountains)	Masham & Fountains	40	
SRFU	Fountains Abbey (Studley Roger)	Masham & Fountains	88	
SRFV	Fearby, Healey & District (Colsterdale)	Masham & Fountains	9	

SRFW	Fearby, Healey & District (Ellingstring)	Masham & Fountains	67	
SRFX	Fearby, Healey & District (Fearby)	Masham & Fountains	109	
SRFY	Fearby, Healey & District (Healey)	Masham & Fountains	93	
SRFZ	Fearby, Healey & District (Ilton Cum Pott)	Masham & Fountains	43	
SROH	North Stainley	Masham & Fountains	640	
TMCS	Tanfield (West Tanfield)	Masham & Fountains		Move to South Swale Villages
SRFA	Nidd	Lower Nidderdale	115	Add
SRFB	Ripley	Lower Nidderdale	177	Add
SRFR	South Stainley with Cayton	Lower Nidderdale	154	Add
LOWER NIDDERDALE			5663	3%
LOWER NIDDERDALE		AMENDED	5874	1%
HKCC	Ferrensby	Lower Nidderdale	171	
HKCD	Brearton	Lower Nidderdale	120	
HKCH	Farnham	Lower Nidderdale	183	
HKCI	Scotton	Lower Nidderdale	580	
HKHC	Hampsthwaite	Lower Nidderdale	1049	
HKHD	Killinghall (Rural Ward)	Lower Nidderdale	2176	Not sure what figs LGBCE using
HKID	Scriven	Lower Nidderdale	298	
HKJC split		Lower Nidderdale	?	Not sure what figs LGBCE using
HKCM	Burton Leonard	Ripon Canal & Ure	657	Add
SRFA	Nidd	Lower Nidderdale		Move to Masham & Fountains
SRFB	Ripley	Lower Nidderdale		Move to Masham & Fountains
SRFR	South Stainley with Cayton	Lower Nidderdale		Move to Masham & Fountains
SOUTH SWALE VILLAGES		LBCE	5360	-8%
See APPENDIX 3 Thirsk etc - Options 1 and 2 involve moving the following to Ripon Cathedral & North				
SROK	Melmerby and Middleton Quernho	South Swale Villages		Moved to Ripon Cathedral & North 270
SROL	Wath and Norton Conyers (Norton)	South Swale Villages		
SROM	Wath and Norton Conyers (Wath)	South Swale Villages		

Ends

## APPENDIX 2

This part of the submission is made on behalf the Skipton & Ripon, Wetherby & Easingwold, and Thirsk & Malton Constituency Labour Parties.

It puts forward significant revisions to the proposed divisions of Dishforth & Dalton (as also set out in Appendices 1 and 3), Ripon Canal & Ure (as also set out in Appendix 1), Hillside (as also set out in Appendix 3), and Easingwold with some more minor consequential amendments for Tollerton & Ouseburn, and Hammerton.

Blue text = LGBCE proposal; grey strike-out text = removed; plain text = additions.

DISHFORTH & DALTON		REMOVED ENTIRELY		
SROA	Asenby	Dishforth & Dalton	264	Move to Ripon Canal & Ure
SROB	Baldersby	Dishforth & Dalton	264	
SROE	Dishforth	Dishforth & Dalton	753	
SROF	Hewick and Hutton (Hutton Conyers)	Dishforth & Dalton	193	
SROG	Melmerby and Middleton Quernhow (N)	Dishforth & Dalton	342	
SROI	Rainton with Newby	Dishforth & Dalton	317	
TMMA	Dalton	Dishforth & Dalton	671	Move to Sowerby.
TMMB	Eldmire with Crakehill	Dishforth & Dalton	18	
TMMG	Sessay	Dishforth & Dalton	279	
TMMD	Hutton-Sessay	Dishforth & Dalton	78	
TMNC	Sandhutton (Catton)	Dishforth & Dalton	96	Move to South Swale villages
WEDH	Brafferton and Helperby	Dishforth & Dalton	678	Move to revised Hillside - see below
WEDI	Fawdington	Dishforth & Dalton	8	
WEDM	Raskelf	Dishforth & Dalton	489	
WEIB	Marton Le Moor	Dishforth & Dalton	188	
WEIC	Kirby Hill and District (Ellenthorpe)	Dishforth & Dalton	24	
WEID	Kirby Hill and District (Humberton)	Dishforth & Dalton	34	
WEIH	Kirby Hill and District (Thornton Bridge)	Dishforth & Dalton	22	
WEII	Cundall with Leckby & Norton Le Clay	Dishforth & Dalton	97	
WEIJ	Cundall with Leckby & Norton Le Clay	Dishforth & Dalton	291	
WEIO	Skelton cum Newby (Skelton on Ure)	Dishforth & Dalton	255	
RIPON CANAL & URE		LGBCE	5708	
RIPON URE & EAST		REVISED & RENAMED	6238	8%
SRFM	Littlethorpe 1	Ripon Canal & Ure	323	
SRFN	Littlethorpe 2 Quarry Park	Ripon Canal & Ure	354	
SRHA	Ripon (Minster Ward)	Ripon Canal & Ure	1144	
SRIC split		Ripon Canal & Ure	1576	
SROC	Hewick and Hutton (Bridge Hewick)	Ripon Canal & Ure	37	
SROD	Hewick and Hutton (Copt Hewick)	Ripon Canal & Ure	178	
SROJ	Sharow	Ripon Canal & Ure	538	
SROB	Baldersby	<del>Dishforth &amp; Dalton</del>	264	Add
SROE	Dishforth	<del>Dishforth &amp; Dalton</del>	753	Add
SROF	Hewick and Hutton (Hutton Conyers)	<del>Dishforth &amp; Dalton</del>	193	Add
SROG	Melmerby and Middleton Quernhow (N)	<del>Dishforth &amp; Dalton</del>	342	Add
SROI	Rainton with Newby	<del>Dishforth &amp; Dalton</del>	317	Add

HKCM	Burton Leonard	Ripon Canal & Ure	657	Move to Lower Nidderdale
WEIA	Bishop Monkton	Ripon Canal & Ure	871	Move to revised Hillside renamed Brafferton & Bransby Arc
WEIL	Roecliffe and Weswick (Westwick)	Ripon Canal & Ure	6	
WEIM	Skelton cum Newby (Givendale)	Ripon Canal & Ure	10	
WEIN	Skelton cum Newby (Newby with M	Ripon Canal & Ure	21	
HILLSIDE		LBCE		
BRAFFERTON & BRANSBY ARC		REVISED & RENAMED	5,673	-2.5%
WEDH	Brafferton and Helperby	Dishforth & Dalton	678	
WEDI	Fawdington	Dishforth & Dalton	8	
WEDM	Raskelf	Dishforth & Dalton	489	
WEIB	Marton Le Moor	Dishforth & Dalton	188	
WEIC	Kirby Hill and District (Ellenthorpe)	Dishforth & Dalton	24	
WEID	Kirby Hill and District (Humberton)	Dishforth & Dalton	34	
WEIH	Kirby Hill and District (Thornton Bridge)	Dishforth & Dalton	22	
WEII	Cundall with Leckby & Norton Le Clay	Dishforth & Dalton	97	
WEIJ	Cundall with Leckby & Norton Le Clay	Dishforth & Dalton	291	
WEIO	Skelton cum Newby (Skelton on Ure)	Dishforth & Dalton	255	
WEIA	Bishop Monkton	Ripon Canal & Ure	871	
WEIL	Roecliffe and Weswick (Westwick)	Ripon Canal & Ure	6	
WEIM	Skelton cum Newby (Givendale)	Ripon Canal & Ure	10	
WEIN	Skelton cum Newby (Newby with Mulw	Ripon Canal & Ure	21	
WECE	Grayke	Hillside		Move to Easingwold
WEDA	Carlton Husthwaite	Hillside	142	
WEDB	Carlton Husthwaite (Angram Grange)	Hillside	11	
WEDC	Coxwold	Hillside	151	
WEDD	Coxwold (Kilburn High and Low)	Hillside	170	
WEDE	Coxwold (Newburgh)	Hillside	39	
WEDF	Coxwold (Oulston)	Hillside	92	
WEDG	Coxwold (Wildon Grange)	Hillside	17	
WEDK	Husthwaite	Hillside	342	
WEDL	Thornton-on-the-Hill	Hillside	36	
WEDN	Birdforth	Hillside	19	
WEDO	Thormanby	Hillside	102	
WEDP	Thirkleby High & Low with Osgodby	Hillside	228	
WEEG	Brandsby	Hillside	235	
WEEH	Brandsby (Dalby-cum-Skewsby)	Hillside	86	
WEEI	Brandsby (Whenby)	Hillside	62	
WEEJ	Brandsby (Yearsley)	Hillside	97	
WEEM	Stillington (Farlington)	Hillside	94	
WEEN	Stillington (Marton-cum-Moxby)	Hillside	60	
WEEO	Sutton-on-the-Forest	Hillside	675	
WEEL	Stillington	Hillside		Move to Easingwold
TMBH	Byland with Wass & Olstead (Bylan	Hillside	132	
TMBI	Byland with Wass & Oldstead (Old	Hillside	64	
TMFA	Siltens & Kepwick (Nether Silton)	Hillside	74	
TMFB	Siltens & Kepwick (Kepwick)	Hillside	65	



TMFD	Siltens & Kepwick (Over Silton)	Hillside	55	See Appendix 3 - move to proposed Vale of Mowbray OR Helmsley & Hillside
TMFE	Bagby and Balk (Bagby)	Hillside	431	
TMFF	Bagby and Balk (Balk)	Hillside	55	
TMFI	Knayton (Cowesby)	Hillside	51	
TMFK	Knayton (Upsall)	Hillside	50	
TMFO	Sutton (Boltby)	Hillside	118	
TMFP	Sutton (Felixkirk)	Hillside	80	
TMFQ	Sutton (Hood Grange)	Hillside	2	
TMFR	Sutton (Kirby Knowle)	Hillside	55	
TMFS	Sutton (Sutton-under-Whitestonec	Hillside	252	
TMFT	Sutton (Thirlby)	Hillside	102	
EASINGWOLD		LGBCE	5898	1%
EASINGWOLD		REVISED	5,910	1.5%
WECF	Easingwold	Easingwold	4819	
WEEK	Huby	Easingwold		Move to Tollerton & Ouseburn
WECE	Crayke	Hillside	333	
WEEL	Stillington	Hillside	758	
TOLLERTON & OUSEBURN		LGBCE	5330	-8%
TOLLERTON & OUSEBURN		AMENDED	5,996	3%
WEEK	Huby	Easingwold	1079	Add
WECA	Alne	Tollerton & Ouseburn		
WECB	Alne (Aldwark)	Tollerton & Ouseburn		
WECC	Alne (Flawith)	Tollerton & Ouseburn		
WECD	Alne (Youlton)	Tollerton & Ouseburn		
WEDJ	Myton-on-Swale	Tollerton & Ouseburn		
WEDQ	Tholthorpe	Tollerton & Ouseburn		
WEEA	Linton-on-Ouse	Tollerton & Ouseburn		
WEEB	Newton-on-Ouse	Tollerton & Ouseburn		
WEEC	Shipton	Tollerton & Ouseburn		
WEED	Shipton (Beningbrough)	Tollerton & Ouseburn		
WEEE	Shipton (Overton)	Tollerton & Ouseburn		
WEEF	Tollerton	Tollerton & Ouseburn		
WEFA	Marton Cum Grafton	Tollerton & Ouseburn	443	Move to Hammerton
WEFH	Great Ouseburn	Tollerton & Ouseburn		
WEFI	Dunsforths	Tollerton & Ouseburn		
WEFK	Little Ouseburn (Kirby Hall)	Tollerton & Ouseburn		
WEFL	Little Ouseburn (Little Ouseburn)	Tollerton & Ouseburn		



Hammerton below

<b>HAMMERTON</b>		<b>LGBCE</b>	<b>5309</b>	<b>-8%</b>
<b>HAMMERTON</b>		<b>AMENDED</b>	<b>5,752</b>	<b>-1%</b>
All as per LGBCE plus				
WEFA	Marton Cum Grafton	<del>Tollerton &amp; Ouseburn</del>	443	Add

Ends

Table 1

This part of the submission is made jointly the Thirsk & Malton and Wetherby & Easingwold CLPs. It puts forward significant changes to the LGBCE proposals and 2 options relating to the proposed divisions of South Swale Villages. Option 1 is the creation of a Vale of Mowbray division incorporating many villages from the LGBCE’s South Swale Villages and those villages currently in Hillside division that fall within the Thirsk and Malton Parliamentary constituency. All these villages are within the Vale of Mowbray national Landscape Character Area 24. Option 2 keeps the villages that would be brought together in Option 1 in separate divisions - the ones currently in Hillside becoming part of a Helmsley & Hillside division. Option 2 has two variations that affect electoral equity - one by moving Crakehall from the proposed Aiskew & Bedale division into South Swale Villages, the other leaving it as proposed. Option 2 allows electoral equity to be improved over the LGBCE’s proposals for Helmsley & Ampleforth; Howardian; Sheriff Hutton & Derwent; Thornton Dale & Wolds; Hunmanby.

Blue text = LGBCE proposal; grey strike-out text = removed; plain text = additions.

DISHFORTH & DALTON		REMOVED ENTIRELY		
SROA	Asenby	Dishforth & Dalton	264	Move to Ripon Canal & Ure
SROB	Baldersby	Dishforth & Dalton	264	
SROE	Dishforth	Dishforth & Dalton	753	
SROF	Hewick and Hutton (Hutton Conyers)	Dishforth & Dalton	193	
SROG	Melmerby and Middleton Quernhow (Melmerby)	Dishforth & Dalton	342	
SROI	Rainton with Newby	Dishforth & Dalton	317	
TMMA	Dalton	Dishforth & Dalton	671	Move to Sowerby.
TMMB	Eldmire with Crakehill	Dishforth & Dalton	18	
TMMC	Sessay	Dishforth & Dalton	279	
TMMD	Hutton Sessay	Dishforth & Dalton	78	
TMNG	Sandhutton (Catton)	Dishforth & Dalton	96	Move to South Swale villages
WEDH	Brafferton and Helperby	Dishforth & Dalton	678	Move all to new Brafferton & Bransby Arc
WEDI	Fawdington	Dishforth & Dalton	8	
WEDM	Raskelf	Dishforth & Dalton	489	
WEIB	Marton Le Moor	Dishforth & Dalton	188	
WEIC	Kirby Hill and District (Ellenthorpe)	Dishforth & Dalton	24	
WEID	Kirby Hill and District (Humberton)	Dishforth & Dalton	34	
WEIH	Kirby Hill and District (Thornton Bridge)	Dishforth & Dalton	22	
WEII	Gundall with Leckby & Norton Le Clay (Gundall)	Dishforth & Dalton	97	
WEIJ	Gundall with Leckby & Norton Le Clay (Norton)	Dishforth & Dalton	291	
WEIO	Skelton cum Newby (Skelton on Ure)	Dishforth & Dalton	255	
SOUTH SWALE VILLAGES		LBCE	5360	-8%
VALE OF MOWBRAY		OPTION 1		
		REVISED & RENAMED	6272	

SROK	Melmerby and Middleton Quernhow (Middleton)	South Swale Villages		Moved to Ripon Cathedral & North 270
SROL	Wath and Norton Conyers (Norton Conyers)	South Swale Villages		
SROM	Wath and Norton Conyers (Wath)	South Swale Villages		
TMAC	Burneston (Burneston)	South Swale Villages	289	
TMAD	Burneston (Swainby with Allerthorpe)	South Swale Villages	16	
TMAE	Burneston (Theakston)	South Swale Villages	67	
TMAK	Exelby, Leeming and Londonderry	South Swale Villages	1220	
TMAL	Gatenby	South Swale Villages	39	
TMCB	Carthorpe	South Swale Villages	239	
TMCC	Kirklington with Sutton Howgrave (Howgrave)	South Swale Villages	2	
TMCD	Kirklington (Kirklington-cum-Upsland)	South Swale Villages	191	
TMCE	Kirklington with Sutton Howgrave	South Swale Villages	73	
TMCF	Pickhill with Roxby & Sinderby (Pickhill)	South Swale Villages	345	
TMCG	Pickhill with Roxby & Sinderby (Sinderby)	South Swale Villages	119	
TMCH	Ainderby Quernhow	South Swale Villages	49	
TMCI	Holme	South Swale Villages	46	
TM CJ	Howe	South Swale Villages	16	
TMCK	Snape with Thorp	South Swale Villages	331	
TMCL	Firby	South Swale Villages	33	
TMCM	Thornton Watlass (Thornton Watlass)	South Swale Villages	168	
TMCN	Thornton Watlass (Burill with Cowling)	South Swale Villages	71	
TMCO	Thornton Watlass (Clifton-on-Yore)	South Swale Villages	31	
TMCP	Thornton Watlass (Rookwith)	South Swale Villages	20	
TM CQ	Thornton Watlass (Thirn)	South Swale Villages	69	
TMCR	Tanfield (East Tanfield)	South Swale Villages	24	
TMCS	Tanfield (West Tanfield)	Masham & Fountains	560	Add
TMCT	Well	South Swale Villages	220	
TMNF	Skipton on Swale	South Swale Villages	65	
TMNA	Carlton Miniott	South Swale Villages		Moved to Thirsk
TMNB	Sandhutton	South Swale Villages	216	
TMND	Kirby Wiske (Kirby Wiske)	South Swale Villages	95	
TMNE	Kirby Wiske (Newsham with Breckenbrough)	South Swale Villages	108	
TMNC	Sandhutton (Catton)	Dishforth & Dalton	96	Add
TMFC	Siltons & Kepwick (Landmoth-cum-Catto)	Thirsk	17	Add
TMFG	Borrowby	Thirsk	320	Add
TMFH	Borrowby (Leake)	Thirsk	6	Add

TMFJ	Knayton (Knayton with Brawith)	Thirsk	288	Add
TMFL	South Kilvington	Thirsk	214	Add
TMFM	South Kilvington (North Kilvington)	Thirsk	28	Add
TMFN	South Kilvington (Thornbrough)	Thirsk	15	Add
TMFU	Thornton-le-Beans	Thirsk	209	Add
TMFV	Thornton-le-Beans (Cotcliffe)	Thirsk	10	Add
TMFW	Thornton-le-Beans (Crosby)	Thirsk	21	Add
TMFX	Thornton-le-Beans (Thornton-le-Moor)	Thirsk	261	Add
TMFY	Thornton-le-Beans (Thornton-le-Street)	Thirsk	93	Add
<b>SOUTH SWALE VILLAGES</b>		<b>LGBCE</b>	<b>5360</b>	<b>-8%</b>
<b>SOUTH SWALE VILLAGES</b>		<b>OPTION 2</b>		
		<b>REVISED</b>		
		<b>2(i)</b> with Crakehall	<b>6077</b>	<b>4%</b>
		<b>2(ii)</b> without Crakehall	<b>5561</b>	<b>-4%</b>
<del>SROK</del>	<del>Melmerby and Middleton Quern</del>	<del>South Swale Villages</del>	<del>44</del>	Move to Ripon Cathedral & North 270
<del>SROL</del>	<del>Wath and Norton Conyers (North)</del>	<del>South Swale Villages</del>	<del>27</del>	
<del>SROM</del>	<del>Wath and Norton Conyers (Wath)</del>	<del>South Swale Villages</del>	<del>199</del>	
<b>TMAF</b>	<b>Crakehall</b>	<b>Aiskew &amp; Bedale</b>	<b>516</b>	<b>Option 2(i) add - see above for impact on electoral equity</b>
TMAC	Burneston (Burneston)	South Swale Villages	289	
TMAD	Burneston (Swainby with Allerthorpe)	South Swale Villages	16	
TMAE	Burneston (Theakston)	South Swale Villages	67	
TMAK	Exelby, Leeming and Londonderry	South Swale Villages	1220	
TMAL	Gatenby	South Swale Villages	39	
TMCB	Carthorpe	South Swale Villages	239	
TMCC	Kirklington with Sutton Howgrave (Howgrave)	South Swale Villages	2	
TMCD	Kirklington (Kirklington-cum-Upsland)	South Swale Villages	191	
TMCE	Kirklington with Sutton Howgrave	South Swale Villages	73	
TMCF	Pickhill with Roxby & Sinderby (Pickhill)	South Swale Villages	345	
TMCG	Pickhill with Roxby & Sinderby (Sinderby)	South Swale Villages	119	
TMCH	Ainderby Quernhow	South Swale Villages	49	
TMCI	Holme	South Swale Villages	46	
TM CJ	Howe	South Swale Villages	16	
TMCK	Snape with Thorp	South Swale Villages	331	
TMCL	Firby	South Swale Villages	33	
TMCM	Thornton Watlass (Thornton Watlass)	South Swale Villages	168	

TMCN	Thornton Watlass (Burill with Cowling)	South Swale Villages	71	
TMCO	Thornton Watlass (Clifton-on-Yore)	South Swale Villages	31	
TMCP	Thornton Watlass (Rookwith)	South Swale Villages	20	
TMCQ	Thornton Watlass (Thirn)	South Swale Villages	69	
TMCR	Tanfield (East Tanfield)	South Swale Villages	24	
TMCS	Tanfield (West Tanfield)	<del>Masham &amp; Fountains</del>	560	Add
TMCT	Well	South Swale Villages	220	
TMNF	Skipton on Swale	South Swale Villages	65	
<del>TMNA</del>	<del>Carlton Miniott</del>	<del>South Swale Villages</del>		Move to Thirsk
TMNB	Sandhutton	South Swale Villages	216	
TMND	Kirby Wiske (Kirby Wiske)	South Swale Villages	95	
TMNE	Kirby Wiske (Newsham with Br	South Swale Villages	108	
TMMG	Topcliffe	<del>Sowerby &amp; Topcliffe</del>	743	Add
TMNC	Sandhutton (Catton)	<del>Dishforth &amp; Dalton</del>	96	Add
<b>THIRSK</b>		<b>LGBCE</b>	<b>5871</b>	<b>1%</b>
<b>THIRSK</b>		<b>REVISED OPTION 1</b>	<b>6319</b>	<b>0%</b>
TMNG	Thirsk (East of Cod Beck)	Thirsk	2982	
TMNH	Thirsk (West of Cod Beck)	Thirsk	1412	
TMNA	Carlton Miniott	<del>South Swale Villages</del>	930	Add
TMFE	Bagby and Balk (Bagby)	Hillside	431	Add n.b could go into Sowerby
TMFF	Bagby and Balk (Balk)	Hillside	55	Add n.b could go into Sowerby
<b>BOUNDARY ADJUSTMENT WITH SOWERBY ADDING approx 500 electors</b>			500	Add
<del>TMFG</del>	<del>Siltons &amp; Kepwick (Landmoth-cum-Catto)</del>	<del>Thirsk</del>		Move to - <b>Option 1</b> Vale of Mowbray <b>OR Option 2</b> Helmsley & Hillside
<del>TMFG</del>	<del>Borrowby</del>	<del>Thirsk</del>		
<del>TMFH</del>	<del>Borrowby (Leake)</del>	<del>Thirsk</del>		
<del>TMFJ</del>	<del>Knayton (Knayton with Brawith)</del>	<del>Thirsk</del>		
<del>TMFL</del>	<del>South Kilvington</del>	<del>Thirsk</del>		
<del>TMFM</del>	<del>South Kilvington (North Kilvington)</del>	<del>Thirsk</del>		
<del>TMFN</del>	<del>South Kilvington (Thornbrough)</del>	<del>Thirsk</del>		
<del>TMFU</del>	<del>Thornton-le-Beans</del>	<del>Thirsk</del>		
<del>TMFV</del>	<del>Thornton-le-Beans (Cotcliffe)</del>	<del>Thirsk</del>		
<del>TMFW</del>	<del>Thornton-le-Beans (Crosby)</del>	<del>Thirsk</del>		
<del>TMFX</del>	<del>Thornton-le-Beans (Thornton-le-Moor)</del>	<del>Thirsk</del>		
<del>TMFY</del>	<del>Thornton-le-Beans (Thornton-le-Street)</del>	<del>Thirsk</del>		
<b>THIRSK</b>		<b>LGBCE</b>	<b>5871</b>	<b>1%</b>
<b>THIRSK</b>		<b>REVISED OPTION 2</b>	<b>5810</b>	<b>0%</b>

AS ABOVE WITHOUT BOUNDARY ADJUSTMENT WITH SOWERBY				
TMNG	Thirsk (East of Cod Beck)	Thirsk	2982	
TMNH	Thirsk (West of Cod Beck)	Thirsk	1412	
TMNA	Carlton Miniott	<del>South Swale Villages</del>	930	Add
TMFE	Bagby and Balk (Bagby)	<del>Hillside</del>	431	
TMFF	Bagby and Balk (Balk)	<del>Hillside</del>	55	
<b>SOWERBY &amp; TOPCLIFFE</b>			<b>LGBCE</b>	<b>5495 -6%</b>
<b>SOWERBY &amp; TOPCLIFFE</b>			<b>REVISED OPTION 1</b>	<b>4%</b>
<b>INCLUDING BOUNDARY ADJUSTMENT WITH THIRSK REDUCING approx 500 electors from TMME</b>			<b>6539 minus 500 = 6030</b>	
TMME	Sowerby	Sowerby & Topcliffe	3215	
TMMF	Sowerby Gateway	Sowerby & Topcliffe	1535	
TMMG	Topcliffe	Sowerby & Topcliffe	743	
TMMA	Dalton	<del>Dishforth &amp; Dalton</del>	671	Add
TMMB	Eldmire with Crakehill	<del>Dishforth &amp; Dalton</del>	18	Add
TMMC	Sessay	<del>Dishforth &amp; Dalton</del>	279	Add
TMMD	Hutton Sessay	<del>Dishforth &amp; Dalton</del>	78	Add
<b>SOWERBY &amp; TOPCLIFFE</b>			<b>LGBCE</b>	<b>5495 -6%</b>
<b>SOWERBY</b>			<b>OPTIONS 2(i) &amp; 2(ii) REVISED &amp; RENAMED</b>	<b>5796 0%</b>
TMME	Sowerby	Sowerby & Topcliffe	3215	
TMMF	Sowerby Gateway	Sowerby & Topcliffe	1535	
<del>TMMG</del>	<del>Topcliffe</del>	<del>Sowerby &amp; Topcliffe</del>		Move to South Swale Villages or Vale of Mowbray
TMMA	Dalton	<del>Dishforth &amp; Dalton</del>	671	Add
TMMB	Eldmire with Crakehill	<del>Dishforth &amp; Dalton</del>	18	Add
TMMC	Sessay	<del>Dishforth &amp; Dalton</del>	279	Add
TMMD	Hutton Sessay	<del>Dishforth &amp; Dalton</del>	78	Add
<b>AIKEW &amp; BEDALE</b>			<b>LGBCE</b>	<b>6237 7%</b>
<b>AIKEW &amp; BEDALE</b>	<b>AMENDED as per OPTION 2(i) South Swale Villages</b>		<b>5721</b>	<b>2%</b>
<del>TMAF</del>	<del>Crakehall with Langthorne (Crakehall)</del>	<del>Aiskew &amp; Bedale</del>	<b>516</b>	Move to South Swale Villages
<b>HILLSIDE</b>			<b>LGBCE</b>	<b>5338 -8%</b>
<b>HELMSLEY &amp; HILLSIDE</b>			<b>REVISED &amp; RENAMED AS PER OPTION 1 above</b>	<b>5559 -4%</b>
TMBG	Ampleforth	Helmsley & Ampleforth	785	
TMEA	Hawnby	Helmsley & Ampleforth	146	



TMEB	Helmsley	Helmsley & Ampleforth	1623	
TMEC	Sproxton	Helmsley & Ampleforth	105	
TMED	Beadlam	Helmsley & Ampleforth	188	
TMEE	Nawton	Helmsley & Ampleforth	543	
TMEF	Cold Kirby	Helmsley & Ampleforth	80	
TMEG	Old Byland and Scawton	Helmsley & Ampleforth	127	
TMEH	Pockley	Helmsley & Ampleforth	82	
TMEI	Rievaulx	Helmsley & Ampleforth	60	
TMEK	Harome	Helmsley & Ampleforth	222	
TMEM	Nunnington	Helmsley & Ampleforth	203	
TMEN	Stonegrave	Helmsley & Ampleforth	87	
TMEO	Oswaldkirk	Helmsley & Ampleforth	208	
TMHJ	Bransdale	Helmsley & Ampleforth		Move to Kirkbymoorside & Dales as now
TMHK	Farndale East and West (Farndale East)	Helmsley & Ampleforth		Move to Kirkbymoorside & Dales as now
TMHL	Farndale East and West (Farndale West)	Helmsley & Ampleforth		Move to Kirkbymoorside & Dales as now
TMHM	Fadmoor	Helmsley & Ampleforth		Move to Kirkbymoorside & Dales as now
TMHN	Gillamoor	Helmsley & Ampleforth		Move to Kirkbymoorside & Dales as now
TMBH	Byland with Wass & Olstead (B	Hillside	132	Add
TMBI	Byland with Wass & Oldstead (Oldstead)	Hillside	64	Add
TMFA	Siltons & Kepwick (Nether Silton)	Hillside	74	Add
TMFB	Siltons & Kepwick (Kepwick)	Hillside	65	Add
TMFD	Siltons & Kepwick (Over Silton)	Hillside	55	Add
TMFI	Knayton (Covesby)	Hillside	51	Add
TMFK	Knayton (Upsall)	Hillside	50	Add
TMFO	Sutton (Boltby)	Hillside	118	Add
TMFP	Sutton (Felixkirk)	Hillside	80	Add
TMFQ	Sutton (Hood Grange)	Hillside	2	Add
TMFR	Sutton (Kirby Knowle)	Hillside	55	Add
TMFS	Sutton (Sutton-under-Whitestonecliffe)	Hillside	252	Add
TMFT	Sutton (Thirlby)	Hillside	102	Add
TMFE	Bagby and Balk (Bagby)	Hillside		Move to Thirsk
TMFF	Bagby and Balk (Balk)	Hillside		Move to Thirsk
WECE	Grayke	Hillside		
WEDA	Carlton Husthwaite	Hillside		
WEDB	Carlton Husthwaite (Angram Grange)	Hillside		
WEDG	Coxwold	Hillside		
WEDD	Coxwold (Kilburn High and Low)	Hillside		
WEDE	Coxwold (Newburgh)	Hillside		
WEDF	Coxwold (Oulston)	Hillside		



WEDG	Coxwold (Wildon Grange)	Hillside		Move to Brafferton & Bransby Arc - see ??
WEDK	Husthwaite	Hillside		
WEDL	Thornton-on-the-Hill	Hillside		
WEDN	Birdforth	Hillside		
WEDO	Thormanby	Hillside		
WEDP	Thirkleby High & Low with Osgodby	Hillside		
WEEG	Brandsby	Hillside		
WEEH	Brandsby (Dalby-cum-Skewsby)	Hillside		
WEEI	Brandsby (Whenby)	Hillside		
WEEJ	Brandsby (Yearsley)	Hillside		
WEEL	Stillington	Hillside		
WEEM	Stillington (Farlington)	Hillside		
WEEN	Stillington (Marton-cum-Moxby)	Hillside		
WEEQ	Sutton-on-the-Forest	Hillside		
HELMSLEY & AMPLEFORTH		LGBCE	5417	-7%
HELMSLEY & HILLSIDE		REVISED AS PER OPTION 2	5778	-1%
RNBA	Bilsdale Midcable	Helmsley & Ampleforth		Move to Great Ayton or Stokeslely
TMEA	Hawnby	Helmsley & Ampleforth	146	
TMEB	Helmsley	Helmsley & Ampleforth	1623	
TMEC	Sproxton	Helmsley & Ampleforth	105	
TMED	Beadlam	Helmsley & Ampleforth	188	
TMEF	Cold Kirby	Helmsley & Ampleforth	80	
TMEG	Old Byland and Scawton	Helmsley & Ampleforth	127	
TMEH	Pockley	Helmsley & Ampleforth	82	
TMEI	Rievaulx	Helmsley & Ampleforth	60	
TMBG	Ampleforth	Helmsley & Ampleforth	785	
TMBH	Byland with Wass & Olstead (B	Hillside	132	Add
TMBI	Byland with Wass & Oldstead (Oldstead)	Hillside	64	Add
TMFA	Siltons & Kepwick (Nether Silton)	Hillside *	74	Add
TMFB	Siltons & Kepwick (Kepwick)	Hillside *	65	Add
TMFC	Siltons & Kepwick (Landmoth-cum-Catto)	Thirsk	17	Add
TMFD	Siltons & Kepwick (Over Silton)	Hillside *	55	Add
TMFG	Borrowby	Thirsk	320	Add
TMFH	Borrowby (Leake)	Thirsk	6	Add
TMFI	Knayton (Cowesby)	Hillside *	51	Add
TMFJ	Knayton (Knayton with Brawith)	Thirsk	288	Add
TMFK	Knayton (Upsall)	Hillside*	50	Add

TMFL	South Kilvington	Thirsk	214	Add
TMFM	South Kilvington (North Kilvington)	Thirsk	28	Add
TMFN	South Kilvington (Thornbrough)	Thirsk	15	Add
TMFO	Sutton (Boltby)	Hillside*	118	Add
TMFP	Sutton (Felixkirk)	Hillside *	80	Add
TMFQ	Sutton (Hood Grange)	Hillside *	2	Add
TMFR	Sutton (Kirby Knowle)	Hillside *	55	Add
TMFS	Sutton (Sutton-under-Whitestonecliffe)	Hillside *	252	Add
TMFT	Sutton (Thirlby)	Hillside *	102	Add
TMFU	Thornton-le-Beans	Thirsk	209	Add
TMFV	Thornton-le-Beans (Cotcliffe)	Thirsk	10	Add
TMFW	Thornton-le-Beans (Crosby)	Thirsk	21	Add
TMFX	Thornton-le-Beans (Thornton-le-Moor)	Thirsk	261	Add
TMFY	Thornton-le-Beans (Thornton-le-Street)	Thirsk	93	Add
TMHJ	Bransdale	Helmsley & Ampleforth		Move to Kirkbymoorside & Dales
TMHK	Farndale East and West (Farndale East)	Helmsley & Ampleforth		Move to Kirkbymoorside & Dales
TMHL	Farndale East and West (Farndale West)	Helmsley & Ampleforth		Move to Kirkbymoorside & Dales
TMHM	Fadmoor	Helmsley & Ampleforth		Move to Kirkbymoorside & Dales
TMHN	Gillamoore	Helmsley & Ampleforth		Move to Kirkbymoorside & Dales
TMHW	Wombleton	Helmsley & Ampleforth		Move to Kirkbymoorside & Dales
TMEE	Nawton	Helmsley & Ampleforth		Move to Kirkbymoorside & Dales
TMEK	Harome	Helmsley & Ampleforth		Move to Howardian
TMEM	Nunnington	Helmsley & Ampleforth		Move to Howardian
TMEN	Stonegrave	Helmsley & Ampleforth		Move to Howardian
TMEQ	Oswaldkirk	Helmsley & Ampleforth		Move to Howardian
HOWARDIAN		LGBCE	5295	-9%
HOWARDIAN		REVISED AS PER OPTION 2	5270	-9%
TMBA	Amotherby	Howardian	354	
TMBB	Appleton Le Street with Easthorpe	Howardian	101	
TMBC	Habton	Howardian	277	
TMBD	Kirby Misperton	Howardian	262	
TMBE	Broughton	Howardian	188	
TMBF	Swinton	Howardian	483	
TMBJ	Gilling East w Cawton, Coulton	Howardian	64	
TMBK	Gilling East w Cawton Coulton	Howardian	57	

TMBL	Gilling East w Cawton Coulton	Howardian	178	
TMBM	Gilling East w Cawton Coulton	Howardian	47	
TMBN	Hovingham and Scackleton (Scackleton)	Howardian	98	
TMBO	Barton Le Street	Howardian	169	
TMBP	Hovingham and Scackleton (Hovingham)	Howardian	337	
TMBQ	Slingsby, South Holme and Fryton (Fryton)	Howardian	42	
TMBR	Slingsby, South Holme and Fryton (Slingsby)	Howardian	551	
TMBS	Terrington	Howardian	413	
TMEK	Harome	Helmsley & Ampleforth	222	Add
TMEL	Barugh	Howardian	149	
TMEP	Brawby	Howardian	141	
TMES	Slingsby, South Holme and Fryton	Howardian	28	
TMEJ	Edstone	Kirkbymoorside & Dales	125	Add from Kirkbymoorside & Dales
TMEQ	Salton	Kirkbymoorside & Dales	68	Add from Kirkbymoorside & Dales
TMER	Sinnington	Kirkbymoorside & Dales	261	Add from Kirkbymoorside & Dales
TMHB	Marton	Kirkbymoorside & Dales	191	Add from Kirkbymoorside & Dales
TMHG	Normanby	Kirkbymoorside & Dales	116	Add from Kirkbymoorside & Dales
TMLE	Huttons Ambo	Howardian	259	
TMLL	Coneysthorpe	Howardian	55	
TMLM	Henderskelfe	Howardian	34	
TMLN	Welburn (Welburn Ward)	Howardian		Move to Sheriff Hutton & Derwent as now
TMLK	Bulmer	Howardian		Move to Sheriff Hutton & Derwent as now
TMLQ	Welburn (Grambeck Ward)	Howardian		Move to Sheriff Hutton & Derwent as now
TMLP	Westow	Howardian		Move to Sheriff Hutton & Derwent as now
TMLEE	Whitwell on the Hill and Grambe (Whitwell)	Howardian		Move to Sheriff Hutton & Derwent as now
KIRKBYMOORSIDE & DALES		LGBCE	5434	-7%
KIRKBYMOORSIDE & DALES		REVISED AS PER OPTION 2	5351	-8%%
TMEJ	Edstone	Kirkbymoorside & Dales		Move to Howardian
TMHJ	Bransdale	Helmsley & Ampleforth	44	Add -as now
TMHK	Farndale East and West (Farndale East)	Helmsley & Ampleforth	76	Add -as now
TMHL	Farndale East and West (Farndale West)	Helmsley & Ampleforth	65	Add -as now
TMHM	Fadmoor	Helmsley & Ampleforth	91	Add -as now
TMHN	Gillamoor	Helmsley & Ampleforth	121	Add -as now

TMHW	Wombleton	<del>Helmsley &amp; Ampleforth</del>	282	Add -as now
TMEQ	Salton	<del>Kirkbymoorside &amp; Dales</del>		Move to Howardian
TMER	Sinnington	<del>Kirkbymoorside &amp; Dales</del>		Move to Howardian
TMHA	Cropton	Kirkbymoorside & Dales	213	
TMHB	Marton	<del>Kirkbymoorside &amp; Dales</del>		Move to Howardian
TMHG	Normanby	<del>Kirkbymoorside &amp; Dales</del>		Move to Howardian
TMHD	Newton upon Rawcliffe and Stape (Newton upon Rawcl	Kirkbymoorside & Dales	163	
TMHE	Newton upon Rawcliffe and Stape (Stape)	Kirkbymoorside & Dales	97	
TMHF	Aislaby, Middleton and Wrelton (Aislaby)	Kirkbymoorside & Dales	65	
TMHG	Aislaby, Middleton and Wrelton	Kirkbymoorside & Dales	343	
TMHH	Aislaby, Middleton and Wrelton (Wrelton)	Kirkbymoorside & Dales	201	
TMHI	Appleton Le Moors	Kirkbymoorside & Dales	151	
TMHO	Hartoft	Kirkbymoorside & Dales	48	
TMHP	Hutton Le Hole	Kirkbymoorside & Dales	137	
TMHQ	Lastingham	Kirkbymoorside & Dales	88	
TMHR	Spaunton	Kirkbymoorside & Dales	62	
TMHS	Rosedale East and West (Rosedale East)	Kirkbymoorside & Dales	198	
TMHT	Rosedale East and West (Rosedale West)	Kirkbymoorside & Dales	87	
TMHU	Kirkbymoorside	Kirkbymoorside & Dales	2759	
TMHV	Welburn (Kirkbymoorside)	Kirkbymoorside & Dales	60	
SHERIFF HUTTON & DERWENT		LGBCE	5323	-9%
SHERIFF HUTTON & DERWENT		REVISED AS PER OPTION 2	5732	-1%
TMLA	Acklam	Sheriff Hutton & Derwent	138	
TMLAA	Claxton and Sand Hutton (Claxton)	Sheriff Hutton & Derwent	172	
TMLB	Birdsall	Sheriff Hutton & Derwent	132	
TMLBB	Claxton and Sand Hutton (Sand Hutton)	Sheriff Hutton & Derwent	181	
TMLC	Burythorpe	Sheriff Hutton & Derwent	202	
TMLCC	Barton Le Willows	Sheriff Hutton & Derwent	176	
TMLD	Howsham	Sheriff Hutton & Derwent	103	
TMLDD	Whitwell on the Hill and Crambe (Crambe)	Sheriff Hutton & Derwent	53	
TMLF	Langton	Sheriff Hutton & Derwent	86	
TMLG	Leavening	Sheriff Hutton & Derwent	305	
TMLH	Scagglethorpe	Sheriff Hutton & Derwent	193	
TMLI	Scrayingham	Sheriff Hutton & Derwent	176	
TMLJ	Settrington	Sheriff Hutton & Derwent	276	
TMLQ	Flaxton	Sheriff Hutton & Derwent	282	
TMLR	Foston with Thornton le Clay (Thornton le Clay)	Sheriff Hutton & Derwent	165	

TMLS	Lillings Ambo	Sheriff Hutton & Derwent	141	
TMLT	Sheriff Hutton	Sheriff Hutton & Derwent	913	
TMLU	Harton	Sheriff Hutton & Derwent	73	
TMLV	Foston with Thornton le Clay (Foston)	Sheriff Hutton & Derwent	78	
TMLW	Gate Helmsley and Upper Helmsley (Gate Helmsley)	Sheriff Hutton & Derwent	265	
TMLX	Gate Helmsley and Upper Helmsley (Upper Helmsley)	Sheriff Hutton & Derwent	34	
TMLY	Warthill	Sheriff Hutton & Derwent	191	
TMLZ	Buttercrambe with Bossall	Sheriff Hutton & Derwent	84	
<del>TMOO</del>	<del>Kirby Grindalythe</del>	<del>Sheriff Hutton &amp; Derwent</del>		Move to Thornton Dale & Moors as now
<del>TMOP</del>	<del>Luttons</del>	<del>Sheriff Hutton &amp; Derwent</del>		Move to Hunmanby
TMOQ	Thixendale	Sheriff Hutton & Derwent	176	
TMOS	Wharram	Sheriff Hutton & Derwent	98	
TMLN	Welburn (Welburn Ward)	<del>Howardian</del>	296	Add -as now
TMLK	Bulmer	<del>Howardian</del>	159	Add -as now
TMLO	Welburn (Crambeck Ward)	<del>Howardian</del>	131	Add -as now
TMLP	Westow	<del>Howardian</del>	304	Add -as now
TMLEE	Whitwell on the Hill and Crambe (Whitwell)	<del>Howardian</del>	149	Add -as now
<b>THORNTON DALE &amp; WOLDS</b>		<b>LGBCE</b>	<b>5573</b>	<b>-4%</b>
<b>THORNTON DALE &amp; WOLDS</b>		<b>AMENDED AS PER OPTION 2</b>	<b>5838</b>	<b>0%</b>
<b>All as per LGBCE plus</b>				
TMOO	Kirby Grindalythe	<del>Sheriff Hutton &amp; Derwent</del>	265	Add as now
<b>HUNMANBY</b>		<b>LGBCE</b>	<b>5485</b>	<b>-9%</b>
<b>HUNMANBY</b>		<b>AMENDED AS PER OPTION 2</b>	<b>5840</b>	<b>0%</b>
<b>All as per LGBCE plus</b>				
TMOP	Luttons	<del>Sheriff Hutton &amp; Derwent</del>	355	Add
<b>ENDS</b>				

Table 1

Division	LGBCE	LGBCE % variation	Labour Option 1 Vale of Mowbray - TOPCLIFFE in SOWERBY	Labour Option 1 % variation	Labour Option 2(i) SSV and H&H <u>WITH</u> Crakehall moved to SSV and TOPCLIFFE in SSV	Labour Option 2(i) % variation	Labour Option 2(ii) SSV and H&H <u>WITHOUT</u> Crakehall moved to ssv and TOPCLIFFE in SSV	Labour Option 2(ii) % variation	Diff
Aiskew & Bedale	6237	7%	6237	7%	5721	-2%	6237	7%	516
Dishforth & Dalton	5356	-8%							
Easingwold	5898	1%	5910	1.5%	5910	1.5%	5910	1.5%	
Hammerton	5309	-9%	5752	-1%	5752	-1%	5752	-1%	
Helmsley & Ampleforth	5417	-7%							
Hillside T&M combine with Helmsley to become H&H #			5559	-4%	5778	-1%	5778	-1%	
Hillside W&E combines with WE from D&D and becomes B&B Arc*	5338	-8%	5673	-2.5%	5673	-2.5%	5673	-2.5%	
Hillside T&M combines with SSV in VofM BELOW									
Howardian	5295	-9%	5295	-9%	5270	-9%	5270	-9%	
Hunmanby	5123	-6%	5123	-6%	5840	0%	5840	0%	
Kirkbymoorside	5434	-7%	5434	-7%	5351	-8%	5351	-8%	
Lower Nidderdale	5663	-3%	5874	1%	5874	1%	5874	1%	
Masham & Fountains	5870	1%	5750	-1%	5750	-1%	5750	-1%	
Ripon Cathedral	5522	-5%	5783	-1%	5783	-1%	5783	-1%	
Ripon Canal & Ure	5708	-2%	6238	7%	6238	7%	6238	7%	
Sheriff Hutton & Derwent	5323	-9%	5323	-1.5%	5732	-1.5%	5732	-1.5%	
South Swale Villages	5360	-8%			6077	4%	5561	-4%	-516
Vale of Mowbray Option 1			6272	8%					
Thirsk	5871	1%	6319	9%	5810	0%	5810	0%	



Division	LGBCE	LGBCE % variation	Labour Option 1 Vale of Mowbray - TOPCLIFFE in SOWERBY	Labour Option 1 % variation	Labour Option 2(i) SSV and H&H WITH Crakehall moved to SSV and TOPCLIFFE in SSV	Labour Option 2(i) % variation	Labour Option 2(ii) SSV and H&H WITHOUT Crakehall moved to ssv and TOPCLIFFE in SSV	Labour Option 2(ii) % variation	Diff
Sowerby [& Topcliffe]	5495	-6%	6030	4%	5796	4%	5796	4%	
Thornton Dale & Wolds	5573	-4%	5573	-4%	5838	0%	5838	0%	
Tollerton & Ouseburn	5330	-8%	5996	3%	5996	3%	5996	3%	
	105,122		104,141		104,189		104,189		
# H&H = Hillside & Helmsley * Brafferton & Bransby Arc	Assume that difference between LGBCE and Labour totals arises from Labour adding up polling districts (is difference of max 980 significant across 18 divisions?). Difference between Labour figures due to 'fat finger'/ small errors. .								
Numbers of Divisions	LGBCE		Labour Option 1 Vale of Mowbray		Labour Option 2(i) Crakehall moves to SSV		Labour Option 2(ii) Crakehall stays in A&B		
plus 8% or more	0		2		0		0		
plus 4% to 7%	1		3		3		3		
plus or minus 3%	5		8		13		12		
minus 4% to 7%	6		4		0		1		
minus 8% or more	7		1		2		2		